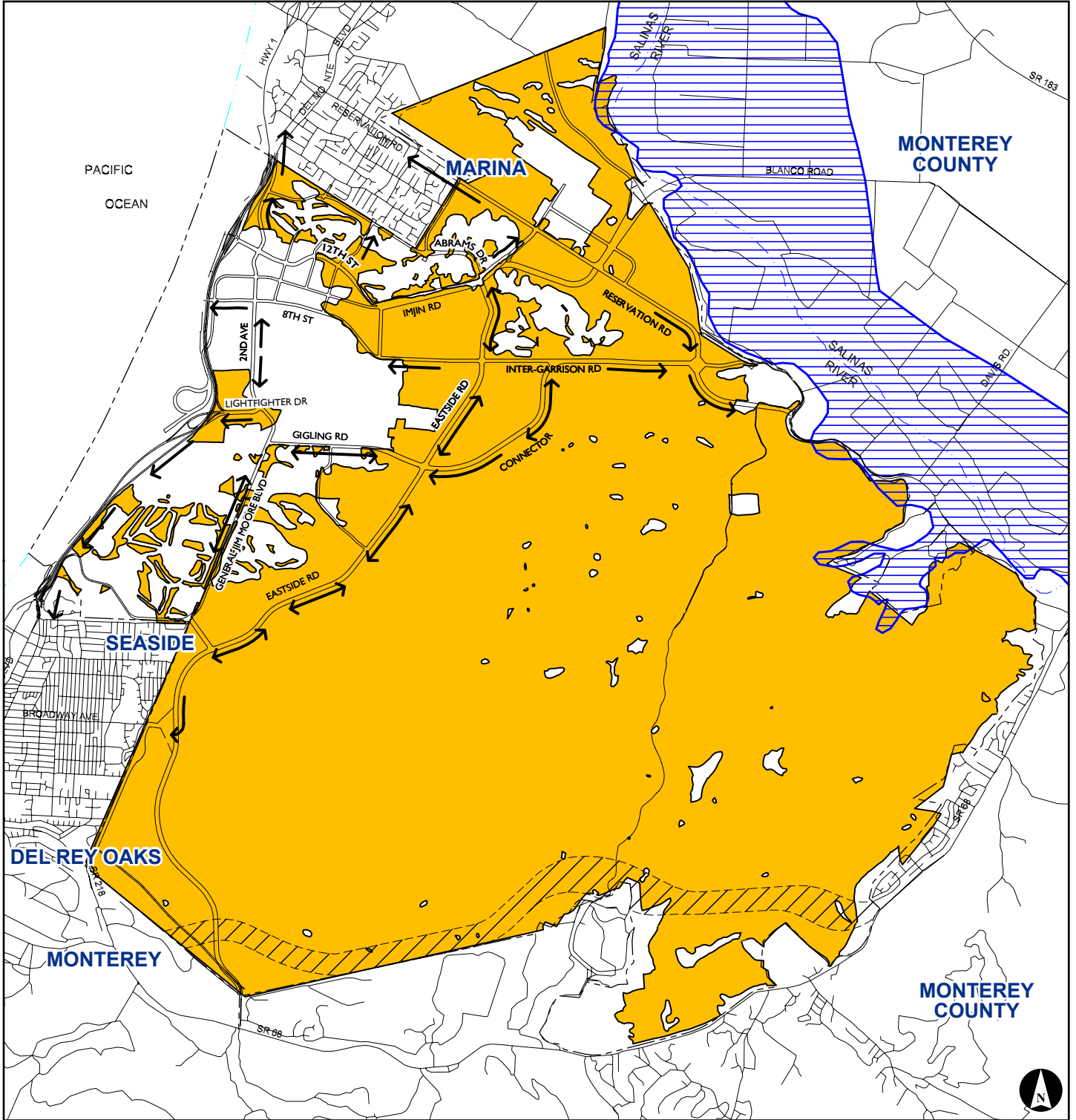




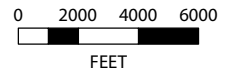
FORT ORD REUSE PLAN

FORT ORD REUSE AUTHORITY (FORA)

T:_CS\Work\Fort Ord Reuse Authority_FORA\Reuse Plan PDF\Figures



Source: Jones & Stokes, 1995; Reimer Associates, (Re-projected). 1995; Monterey Co., 1995; EDAW, 1996; EMC Planning Group Inc., 2001; Michael Baker International, Inc., 2016.



LEGEND





-  Fire Hazard
-  100-Year Floodplain / Dam Inundation
SOURCE: Monterey County Planning Dept.; Monterey County Flood Control & Water Conservation Dist.; Federal Emergency Management Agency, 1980
-  Evacuation Routes
-  Highway 68 Bypass

FIGURE 4.6-2
FIRE AND FLOOD HAZARDS
AND EVACUATION ROUTES